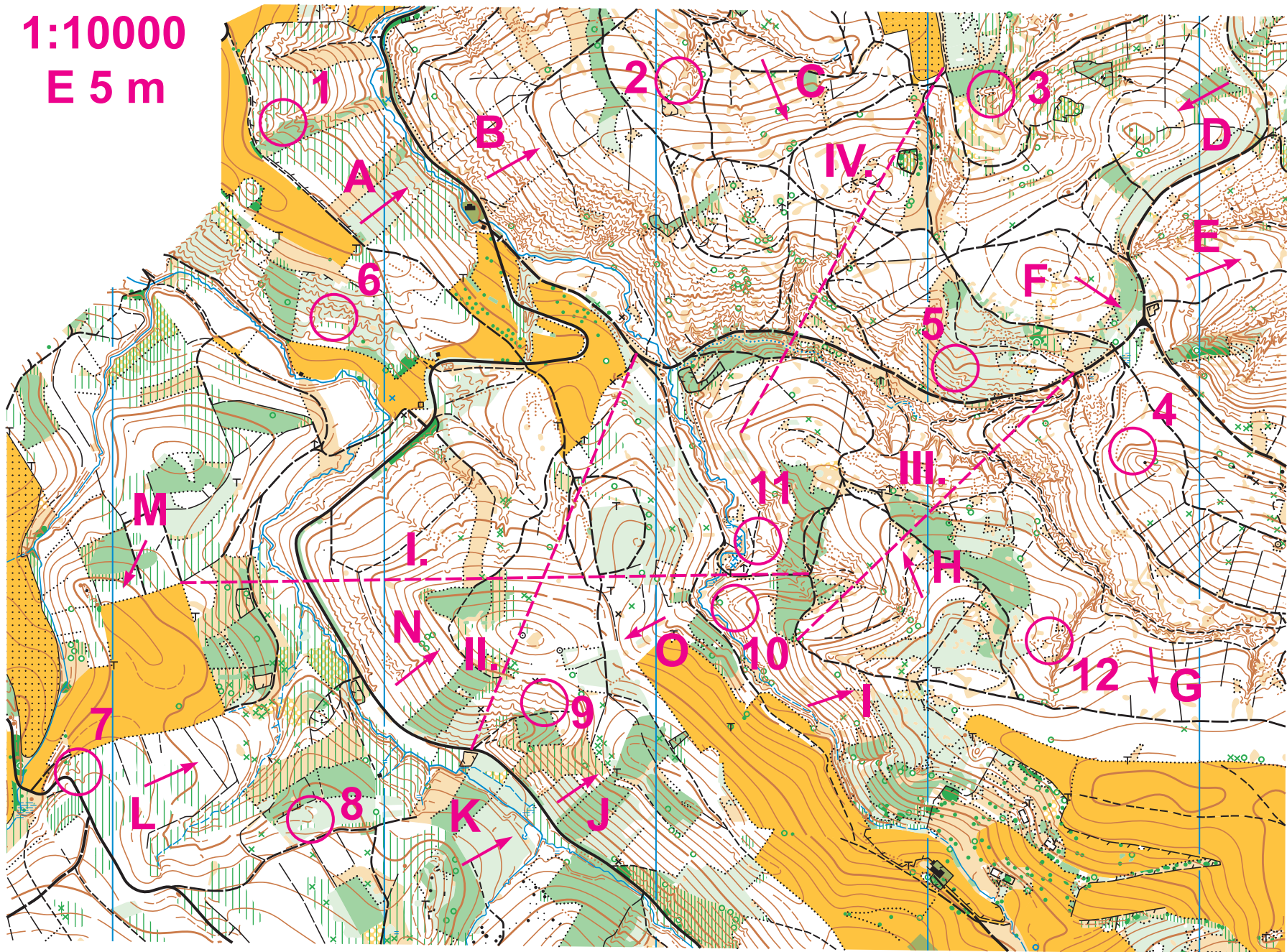
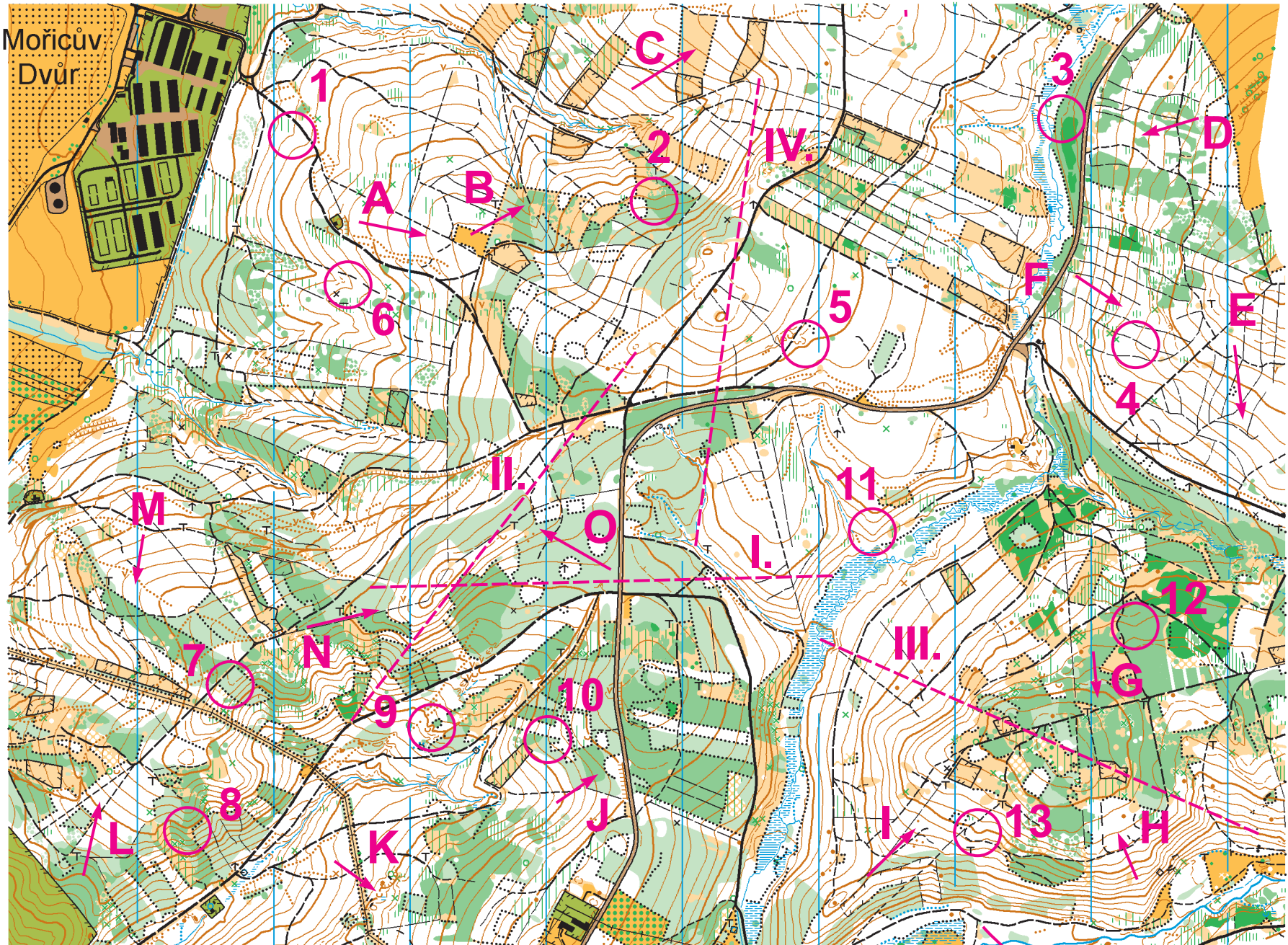


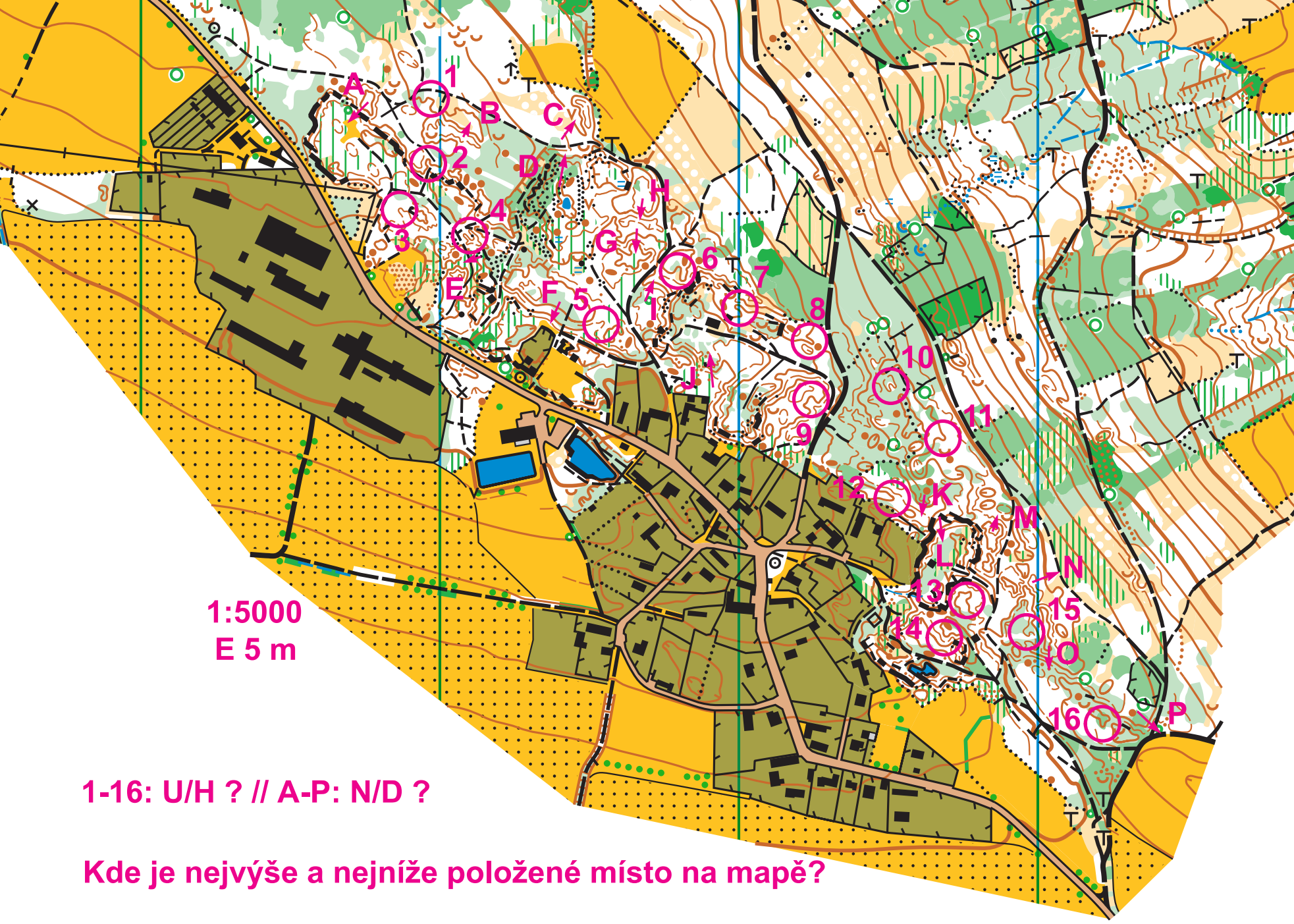
1:10000  
E 5 m



I.-IV.: který profil ? // 1-12: U/H ? // A-O: N/D ?



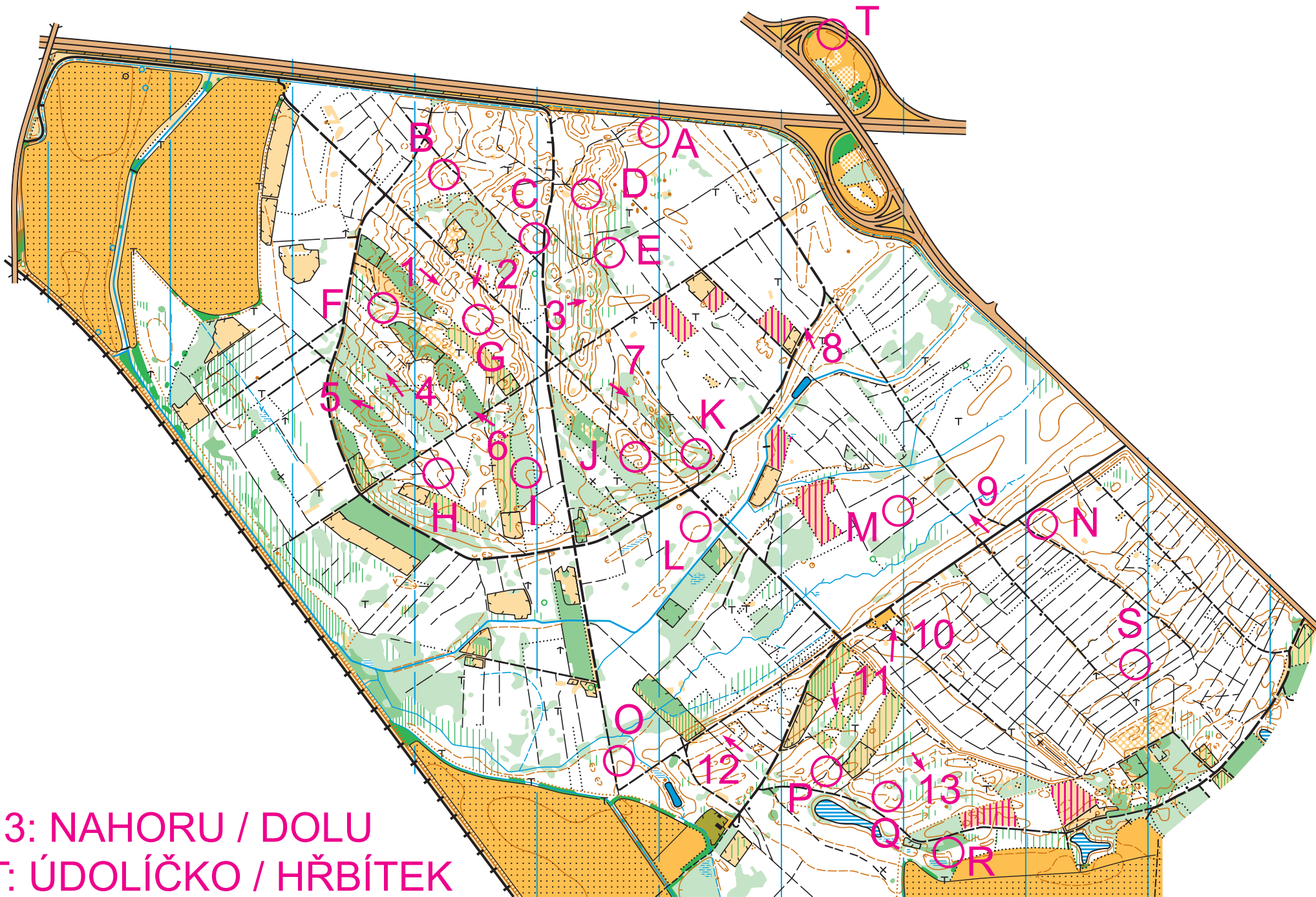
I.-IV.: který profil ? // 1-13: U/H ? // A-O: N/D ?



1:5000  
E 5 m

1-16: U/H ? // A-P: N/D ?

Kde je nejvýše a nejniže položené místo na mapě?



1-13: NAHORU / DOLU  
A-T: ÚDOLÍČKO / HŘBÍTEK